








Legend

-  Approximate Leased Lands
-  Parcel Boundary
-  Limit of Disturbance
-  Town Boundary
-  VHD Stream (2008)
-  Local Road



C.A. Denison Lumber Co., Inc.
Halifax Quarry
Halifax, Vermont
Site Map
 April 24, 2014

2,000 1,000 0 2,000
 Feet

VHB Vanasse Hangen Brustlin, Inc.

Sources: Roads by VTrans (2012);
 Vermont Topo by USGS (1996);
 VHD Streams & Waterbodies by VCGI
 (2010); Investigation
 Area by VHB (2012)

Prepared by: JQL Reviewed by: KR