

**Bear habitat,  
Halifax and vicinity:**

- Bear production habitat
- Seasonal bear habitat

- ⊗ Gravel pits (active and inactive)
- Rare plant occurrence
- Wetland
- Deer wintering area
- Natural area \*
- Special flood hazard area
- 250' contour line
- 50' contour line
- River corridor \*
- Stream
- River or pond

\* - indicates a Town of Halifax designation

**Data sources:**

- The rare plant occurrence is from VT ANR Department of Fish and Wildlife, Nongame and Natural Heritage Program's Rare, Threatened and Endangered Species and Significant Natural Communities database, last updated in 2013. Locations are approximate, but generally within 500 feet.

- Wetlands are those included in the Vermont Significant Wetlands Inventory (VGIS data layer VSWI) as of 2010. These wetlands are those that were in the original VSWI data, as well as those from National Wetlands Inventory (NWI) maps. These data show approximate locations of wetlands that are generally 3 acres or larger.

- Special Flood Hazard Area boundaries (i.e. "the 100-year floodplain") are from FEMA (Federal Emergency Management Agency) D-FIRM (Digital Flood Insurance Rate Map) data effective July 27, 2007.

- Deer wintering areas are taken from the VGIS data layer DEERWN. They were delineated by VT ANR, Department of Fish and Wildlife, and have been updated to a limited extent through 2010.

- Gravel pit locations were taken from 1988 Halifax Town Plan maps.

- Natural areas are designated by the Town of Halifax.

- Riverine corridors are designated by the Town of Halifax as identified in the Town of Halifax Zoning Regulations of March 2, 1993.

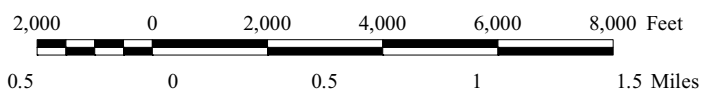

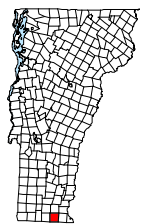
- Bear habitat is from a statewide database created by VT ANR Department of Fish and Wildlife.

- Contour lines were generated from Vt. Mapping Program Digital Terrain Models by WRC using ESRI's Spatial Analyst. They are intended to portray the general relief of the area and should not be used to determine actual elevations.

# Natural Resources

## Town of Halifax, Vt.

July 2013



1:40,000