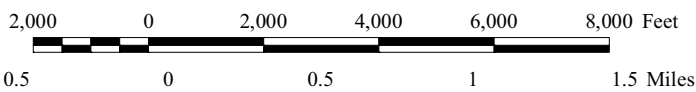

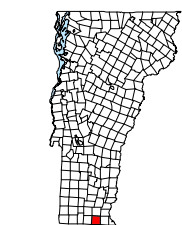


DRAFT

note: labeling will be improved on final map

Town Facilities and Transportation

Town of Halifax, Vt. July 2013



1:40,000

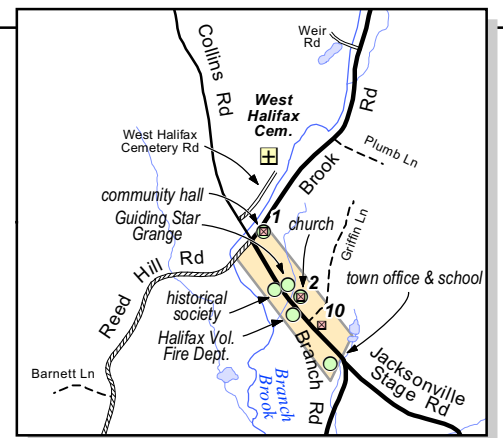
- Cemetery
- Historic site/structure
- Town facility
- Historic center *

* - Town of Halifax designation

note: legend will be changed/improved on final map

- State highway
- Class 2 town highway - paved
- Class 2 town highway - (unpaved)
- Class 3 town highway - paved
- Class 3 town highway - unpaved
- Class 4 town highway (unpaved)
- Legal Trail
- Private road/drive
- Stream
- River or pond

- Historic site/structure:
1. West Halifax Community Hall
 2. West Halifax Bible Church
 3. Crosier Store
 4. Halifax Union Society
 5. Scott House
 6. Charlie Learnard House
 7. Elijah P. Green House
 8. Stone's Farm
 9. Jedediah Stark House
 10. Miner House



Data sources:

- Highway data are from Vt. Agency of Transportation sources (VGIS data layer RDSnnnnn), 2013. Minor updates were performed by Windham Regional Commission in 2013. - Cemeteries were digitized by WRC from 1:5000 orthophotos.
- Community facilities were identified by the Halifax Planning Commission. Data are current to 2013.
- Historic sites on this map include those listed on the Vermont State Register of Historic Places. Data on these sites were developed by WRC using 1:5000 orthophotos and E911 data (VGIS data layer ESITE).
- Historic sites on this map include those listed on the Vermont State Register of Historic Places.